

Street: _____

Name + group: _____


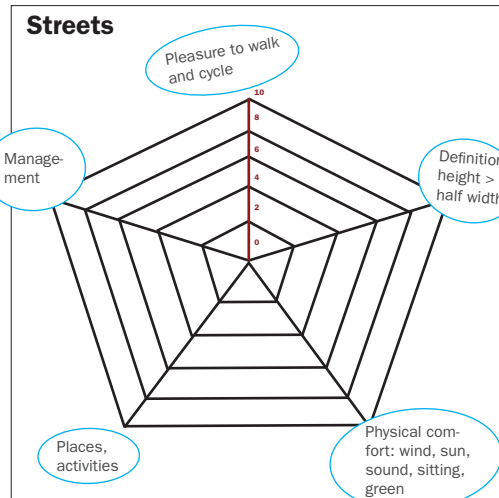
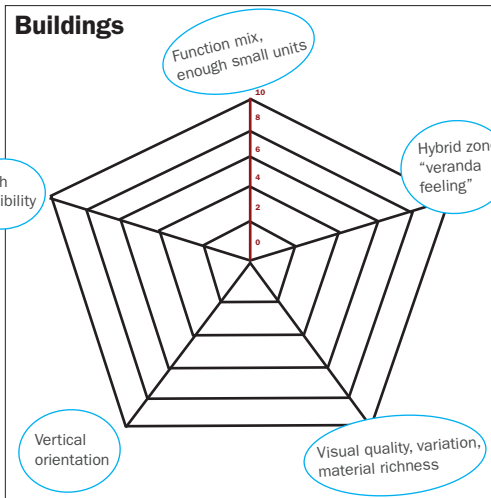
1. ANALYZE

Context: Each street is different. How would you describe its unique character?

Context: Describe the main groups living and working around the street, using it

Context: How is the street embedded in the city's larger network? Central, decentral, etc

Score the street and the buildings, rate for now and indicate future



Observe, count & draw: observe the street and count the pedestrians. (rule of thumb: multiply 5 min observation by 12)

Total amount per hour:

Passers-by per meter sidewalk per hour:

Draw a map of how people walk

Interview: talk to at least two different users / stakeholders in the street:
Suggestions: pedestrian, street vendor, resident, cyclist, shop owner

Find out: what do you like best about the street?

Find out: What is the street like at night time?

Find out: What are the suggestions to improve the street?

2. MAP AND IMPROVE

Map your street.... and rate each plinth


Draw the improvements

ACTION 3.

What are your ideas for the long-term improvement?

What could be done quickly to improve the street? What are the quick wins

Who are possible key partners for a coalition



KEEP SHARING!

The City at Eye Level is an international program for improving cities, streets and places; an open source learning network; and a book. **Find more information on:**

www.thecityateyelevel.com

